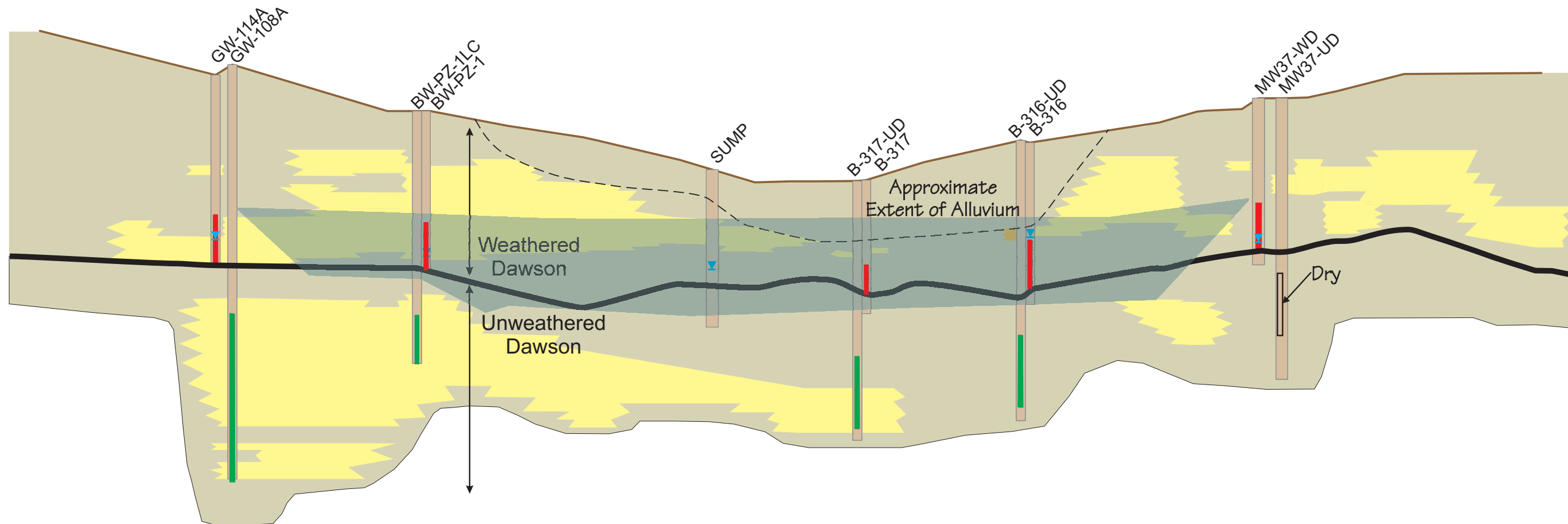





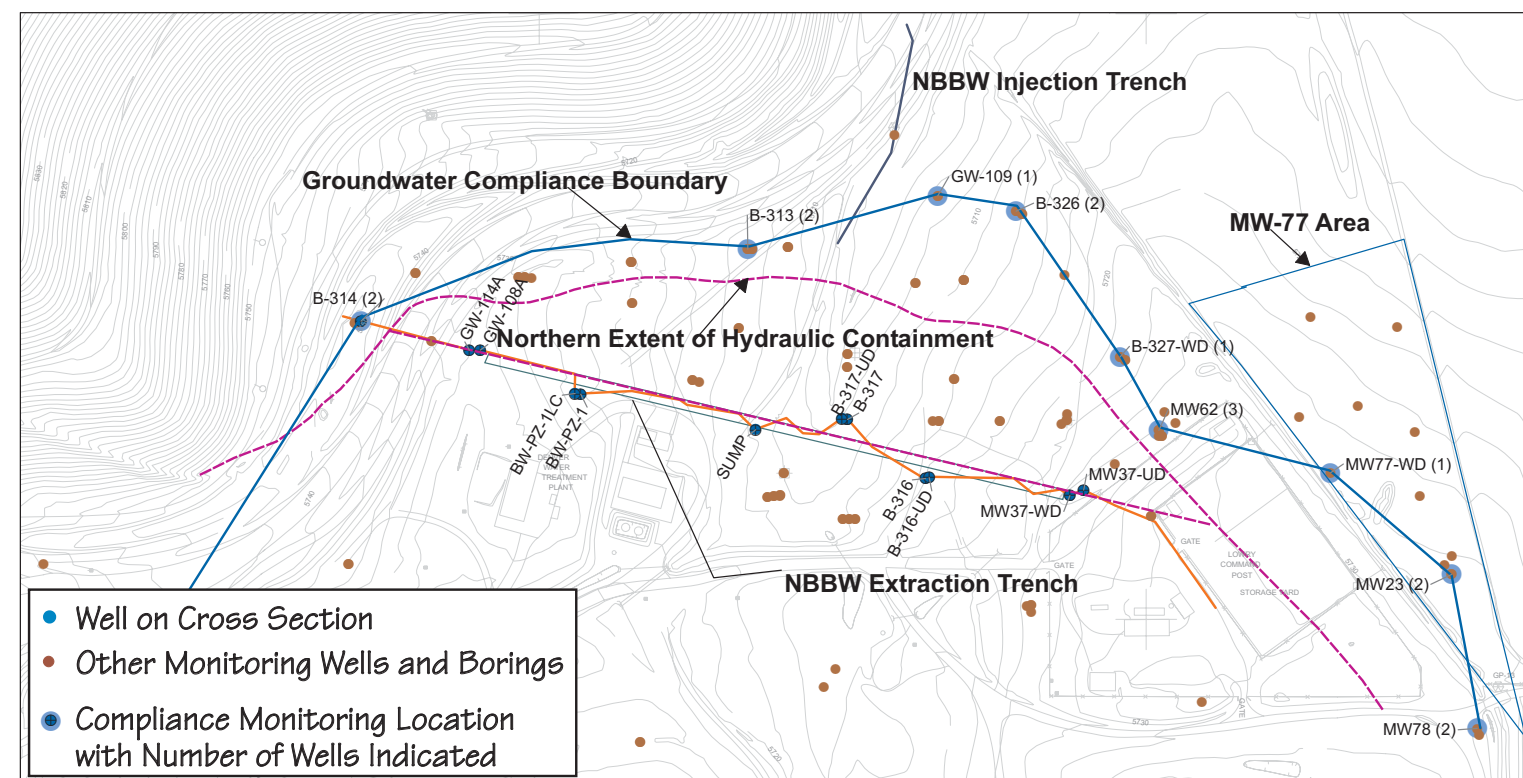





North Boundary Barrier Wall/MW 77 Area



Legend

-  Contaminants Present
-  No Contaminants Present
-  Groundwater Elevation (Weathered Dawson)
-  Sands
-  Silts and Clays



-  Well on Cross Section
-  Other Monitoring Wells and Borings
-  Compliance Monitoring Location with Number of Wells Indicated